


PAVING AND GRADING LEGEND	
PROPERTY OR R/W LINE	ABBREVIATIONS
CENTER LINE	PROP. PROPOSED
NON VEHICULAR ACCESS LINE	EXIST. EXISTING
	I.E. INVERT ELEVATION
	M.H. MANHOLE
	C.B. CATCH BASIN
	D.W. DRAINAGE WELL
	R.E. RIM ELEVATION
	G.E. GRADE ELEVATION
CROSS SECTION	

- GENERAL PAVING AND GRADING NOTES:**
- CONTRACTOR TO RESTORE ALL EXISTING PAVEMENT, PAVEMENT MARKINGS, SIDEWALK, LANDSCAPING, IRRIGATION, ETC. DAMAGED DURING CONSTRUCTION INCLUDING ANY DAMAGE TO EXISTING ROADWAY IN PUBLIC R.O.W.
 - EXISTING GRADES SHOWN BY ARE FOR REFERENCE ONLY. FINISHED GRADES INDICATED BY GOVERN.
 - ALL ELEVATIONS SHOWN HEREON REFER TO NAVD 1988 UNLESS NOTED OTHERWISE.
 - CROSSWALKS AND HC RAMPS TO CONFORM TO ADA W/ DETECTABLE WARNING SURFACE.
 - EXACT LOCATION OF METERS AND BFPs TO BE COORDINATED IN THE FIELD.
 - REFER TO PAVING, GRADING, AND DRAINAGE DETAILS AND SECTIONS FOR ADDITIONAL INFORMATION.
 - RESTORE ANY PAVEMENT MARKINGS AFFECTED BY THE INSTALLATION OF THE TYPE 'F' CURB AND GUTTER PER BROWARD COUNTY MINIMUM STANDARDS.
 - ALL ADA MATS / DETECTABLE WARNING ARE TO BE CAST-IN-PLACE
 - UNLESS NOTED OTHERWISE ON THE PLANS OR DETAILS, ANY MILLING AND RESURFACING REQUIRED BY THIS PROJECT SHALL BE A MINIMUM OF 1" DEPTH

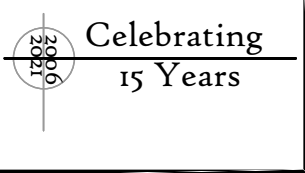
- COUNTY NOTES:**
- ALL SIDEWALKS WITHIN THE APPROVED PERMIT LIMITS ARE TO BE ADA COMPLIANT, UPGRADED CURB RAMPS SHALL BE PROVIDED PER FOOT STANDARD INDEX 304
 - ANY DAMAGED SIDEWALK OR CURB AND GUTTER WITHIN THE APPROVED PERMIT LIMITS IS TO BE REMOVED AND REPLACED IN ACCORDANCE WITH BROWARD COUNTY MINIMUM STANDARDS LATEST EDITION
 - ANY PAVEMENT WITHIN THE APPROVED PERMIT LIMITS DAMAGED DURING CONSTRUCTION SHALL BE RECONSTRUCTED IN ACCORDANCE WITH BROWARD COUNTY MINIMUM STANDARDS LATEST EDITION

BTE REF DATE: 00.00.00	
REVISIONS	DATE



THIS DOCUMENT HAS BEEN DIGITALLY SIGNED AND SEALED BY STEPHEN F. BOTEK, P.E. ON THE DATE ADJACENT TO THE SEAL.

PRINTED COPIES OF THIS DOCUMENT ARE NOT CONSIDERED SIGNED AND SEALED AND THE SIGNATURE MUST BE VERIFIED ON ANY ELECTRONIC COPIES.



PRELIMINARY PGD PLAN

4791 N FEDERAL HWY
4791 N Federal Highway
Pompano Beach, FL 33064

Botek Thurlow Engineering, Inc.
3400 NW 9th Avenue, Suite 102, Ft. Lauderdale, FL 33309
www.botekthurlow-eng.com P: 954-568-6888 F: 954-568-0757

BTE PROJECT #:
23-0601

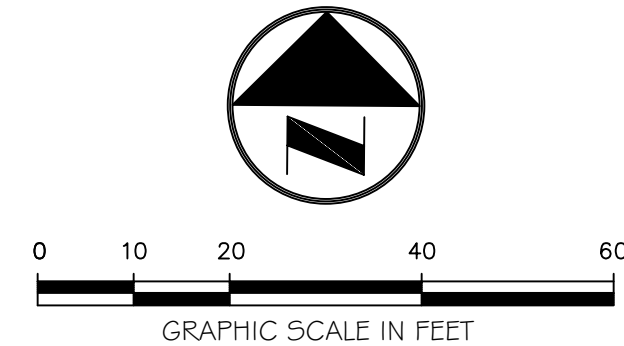
PROJECT DATE:
09-15-2023

SHEET #:
C-1

Digitally signed by Stephen Botek
Date: 2024.01.02 16:05:11 -0500

DRC

PZ23-12000049
02/21/2024



Always call 811 two full business days before you dig to have underground utilities located and marked.

Sunshine811.com